


# CONCORDIA EXPEDITIONS PAKISTAN



*"(O Himalaya!) ... you are a book of poems whose opening verse is the heaven itself. You are humanity's guide to heart's center of meditation."*

MOHAMMAD IQBAL (1877-1938)  
Pakistan's Poet - Philosopher

## Introduction

Concordia Expeditions Pakistan offers wide range Travel Services.

To trekkers and climbers in the Northern Part of Pakistan, which we have been providing for nearly 6 years. We offer a very wide range of programmes to suit all kind and pockets including trekking, trekking peaks lower 6000 meters, Jeep Safaris, Cycle Safaris and Mountaineering Expeditions. Concordia Expeditions Pakistan provides tailor-made and standard tours at every level of fitness and experience. Finally you are more than welcome to Northern Areas of Pakistan.

Sahib Noor and Fazal Karim the two young brothers, mountains whose mother nature and who have beaten almost all the treks in Pakistan over last one decade are now on the forefront of Pioneering the most interesting trekking routes in heart of this fascinating country. If you feel interested and need any kind of information, please do not hesitate to write us.

### **Lasion Office:-**


Concordia Expeditions Pakistan  
(Govt. Licence No 1-D-262)  
P.O.Box 1800, GPO, Rawalpindi-  
Pakistan  
Fax No. 92-51-584566 Attn. 1084

### **Head Office:-**

P.O. Karimabad Hunza Distt: Gilgit.  
Northern Aeras (PAKISTAN).



Fazal Karim




Sahib Noor



Zahid Karim



Farman



Karim

## Baltistan


Skardu 7500 feet is the administrative capital of Baltistan. Baltistan is generally to comprise the area between Ladakh, East and Hunza River West, with the Karakoram range defining the north boundary and Astore river the south western. Baltistan is called "Small Tibet". In fact language is a dialect of archaic Tibetan and many remnants of Tibetan culture can still be observed here. Jeep ride Skardu to Askole village, where the jeep track end is 7 to 8 hours long, hair raising drive over the steep Baraldu Gorge. Askole is located at 10,000 feet and it is the last civilization on K-2 trek. The long and classic both Treks K-2 Concordia and Biafo-Hisper start from Askole. From Payiu camp site 36 miles long Baltoro Glacier is visible. You can see four 8,000 meter peaks on the trek. The Northern part of Pakistan is often referred to as "Bam-e-Duniya" meaning The Roof of the World.

## Concordia K-2 Trek

Duration : 25 Days      Altitude : 4800 Meters (Mid May to End of Sept.)

| DAY     | PROGRAMME  |
|---------|--|
| 1       | Islamabad for sightseeing tour, bazars back to Hotel.                |
| 2       | Briefing session at Ministry of Tourism.                             |
| 3       | Fly to Skardu (subject to weather) or drive to Chilas by van on KKH. |
| 4       | Drive to Skardu 7-8 hours or sightseeing tour (In case of Flight)    |
| 5       | Drive to Askole the last village on K-2 Trek. Camp.                  |
| 6 to 20 | Day 6 to day 20 Camp.  |
| 21      | Drive Back to Skardu. Hotel.   |
| 22      | Fly to Islamabad or drive to Chilas if flight canceled.              |
| 23      | Day free or drive to Rawalpindi. Hotel.                              |
| 24      | Fly back to home.  |

End of our services.



K-2 Seen from Concordia